








KEY

-  Proposed footway construction
-  Proposed entry treatment
-  Proposed parking bay
-  New carriageway construction
-  Bus stop safe haven
-  Landscaped area
-  New tree (subject to services)



**BRISTOL
ENGINEERING
CONSULTANCY**

Brunel House, St George's Road, Bristol BS1 5UY

Tel: 0117 9222000 Fax: 0117 9223765
E-mail: engineering.consultancy@bristol.gov.uk

'This map is reproduced from Ordnance Survey material with permission of Ordnance Survey on behalf of the Controller of Her Majesty's Stationary Office (c) Crown copyright. Unauthorised reproductions infringes Crown copyright and may lead to prosecution or civil proceedings. Bristol City Council. Licence No. 100023406.'

Project
**GREATER BRISTOL BUS
NETWORK - CORRIDOR 8 -
HOTWELL ROAD**

Title
**Dowry Square
Bus stop and environmental
enhancements - Phase 1**

Client
CD - Major Projects - Steve Riley

Project Manager
Jon Sawyer
Telephone Number
01179 223478
Drawn by
JJG
Date Drawn
September 2011

Scale
1:500
Checked by

Date Issued

Issued by

Rev.	Date	Description	By
STATUS			
<input checked="" type="checkbox"/>		Preliminary	
<input type="checkbox"/>		Tender	
<input type="checkbox"/>		Construction	
<input type="checkbox"/>		As Built	
DRAWING NUMBER			
Project Number		Drawing	Revision
DH0236-00 - 835		-	-